STAFFORD COUNTY SCHOOL BOARD

Agenda Consideration

TOPIC: Proposed 2006-2008 Middle School Attendance Zones

ITEM NO:

PREPARED BY: Denise Fruik
Supervisor of Planning & Construction

Scott Horan
Executive Director
Planning & Construction

Andre′ A. Nougaret
Assistant Superintendent
for Support Services

MEETING: November 15, 2005
ACTION DATE: January 10, 2005

ACTION REQUESTED BY THE SUPERINTENDENT: That the School Board receive for information the proposed middle school attendance zone recommendation for 2006 and the suggested attendance zones for 2007 and 2008 as provided to the Superintendent by the Middle School Redistricting Committee.

KEY POINTS:

- Per School Board Policy 7-12, a Middle School Redistricting Committee has been established and has met over the summer in an effort to reach a consensus on proposed middle school attendance zones for the 2006 school year. The Middle School Redistricting Committee has also suggested attendance zones for 2007 and 2008 as requested in the committee charge approved by the School Board on May 10, 2005.

- The Redistricting Committee includes one teacher, one parent, and one student from each of the existing middle schools, as well as two representatives of the Office of Planning and Construction, the Chairman of the Citizens' Advisory Committee on Long Range Planning and three members from the SCPS Transportation Department. The middle school Principals served in a subcommittee capacity.

- The **primary** goals in establishing a new attendance zone are the five guidelines included in Policy 7-12 and the redistricting charge approved by the School Board on May 10, 2005 (Agenda Item 13C):

  A) Location
  B) Balance
  C) Minimum Disruption
  D) Subdivision Integrity
  E) Feeder Patterns

- The process of arriving at a recommended redistricting proposal took place in a highly interactive effort whereby School Board staff presented two (2) initial options at the committee's first meeting. The purpose of these two (2) initial options was to generate committee discussion and to have the committee begin focusing on their goals and objectives relative to countywide geography inclusive of current attendance zones, current student enrollments, projected student enrollments, current and projected subdivision growth, transportation corridors, existing facility locations and potential future facility locations.

  Giving credence to all considerations and factors, the committee, at subsequent meetings

analyzed each option carefully. As a result, each meeting included staff bringing back one or two options from the previous meeting, inclusive of requested pertinent information being factored into the committee's preferred options from previous meetings. The committee considered seven different options, eventually focusing on one preferred scenario that became the final recommended redistricting option for 2006 and suggested redistricting options for 2007 and 2008. *(recommendation attached)*

- The committee cast one vote per school. The vote for the recommended option for 2006 and the suggested redistricting options for 2007 and 2008 was unanimous with six votes being cast. Stafford County Public Schools staff did not vote; however, the recommendation of the committee has the support of staff committee members. Correspondence was sent to all committee members not in attendance at the final meeting soliciting dissenting opinions if any existed. No questions, concerns or dissatisfaction with the recommended redistricting option was expressed by any committee member.

- Additionally, the committee recommended that students entering the eighth grade from an impacted address be allowed to complete their final year of middle school at their existing middle schools as transfer students if the school is identified as "closed" pursuant to Policy 7-13. Transportation would be the responsibility of the parent. This opportunity would not be granted to siblings of the eighth grade students. Current transfer students would be allowed to remain at their current middle school under Regulation 7-13.

- Public Hearings have been scheduled for the Middle School Redistricting as follows:

  December 1, 2005 – Drew Middle School
  December 6, 2005 – Thompson Middle School
  December 8, 2005 – A.G. Wright Middle School

SCHOOL BOARD GOAL: **#4** – Address the impact of continuing population growth by developing plans to address expanding staff, facilities, transportation, attendance zones and instruction

#5 – Provide facilities that promote student learning and and community support.

FUNDING SOURCE: N/A

AUTHORIZATION REFERENCE: School Board Policy 7-12

2005 MIDDLE SCHOOL ZONES

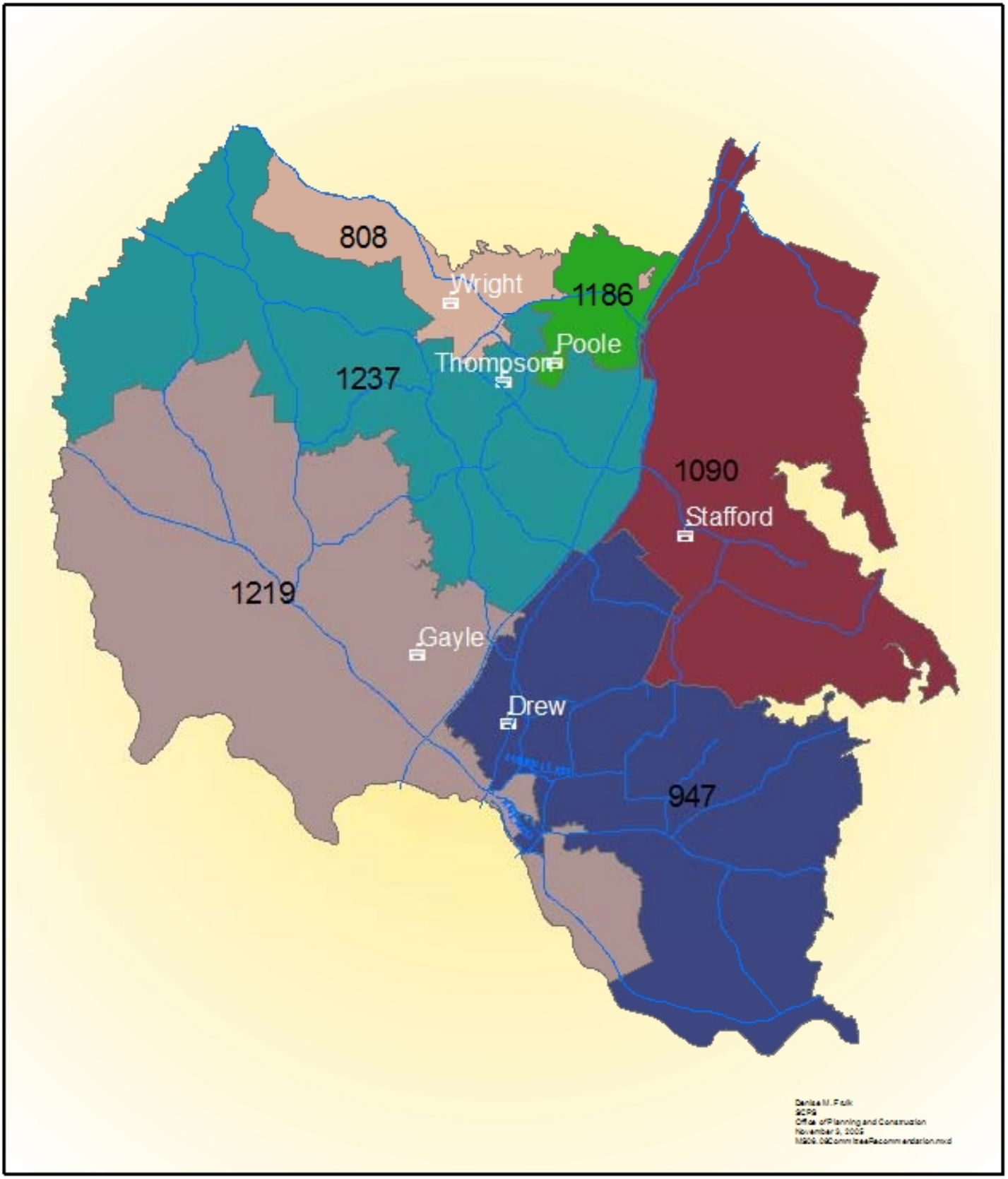

PROPOSED 2006 MOVES

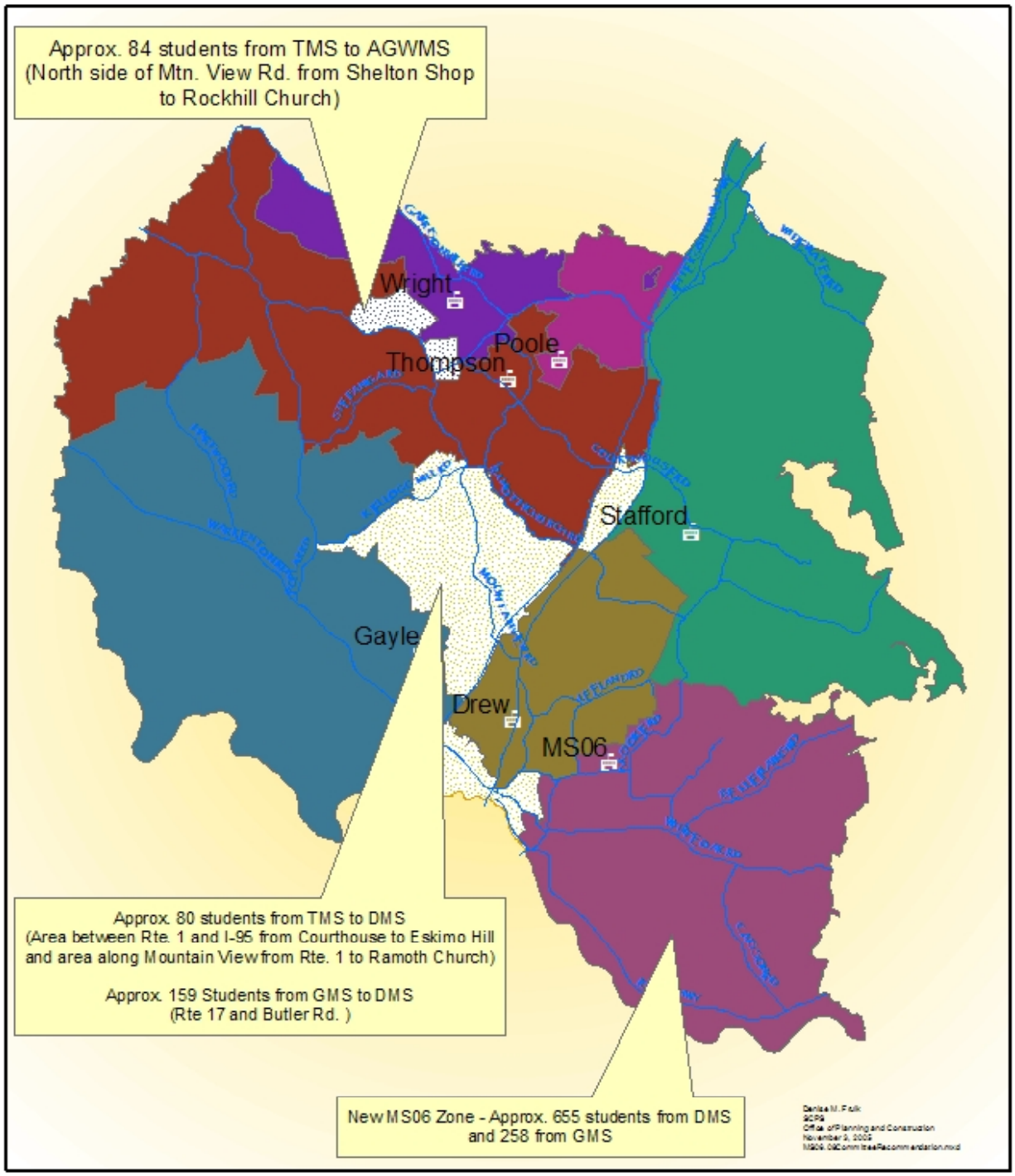

Middle School Redistricting Moves 2006 - 2008

2006 Moves - Streets

THIS IS A PRELIMINARY STREET LIST. IT IS SUBJECT TO REVISION THROUGHOUT THE REDISTRICTING PROCESS. PLEASE REFER TO REDISTRICTING MAPS AND CONTACT THE OFFICE OF PLANNING AND CONSTUCTION TO VERIFY STREET INFORMATION.

STREET NAME	INTO
Abby LN	MS06
Abel DR	DMS
Abel Lake LN	DMS
Adam CT	MS06
Adrian WAY	MS06
Aiken RD	MS06
Alba CT	DMS
Albion LN	MS06
Allen CT	MS06
Allison DR	DMS
Amara DR	DMS
American Legion RD	DMS
Amherst AVE	MS06
Angus CIR	MS06
Ann Arbor DR	DMS
Anvil RD	DMS
Apparition LN	MS06
Apple Tree LN	DMS
Appleton Hall DR	MS06
Archer RD	MS06
Argyle Hills DR	MS06
Ashbury DR	MS06
Ashcroft DR	MS06
Atkins CT	MS06
Bagley CT	MS06
Bainbridge CT	DMS
Bancroft CT	DMS
Bass DR	DMS
Battery Ridge DR	MS06
Bear Mountain LN	DMS
Beau Ridge DR	AGWMS
Beavers CT	AGWMS
Beech Tree CT	DMS
Beechwood CT	MS06
Beechwood DR	MS06
Bel Plains DR	MS06
Bell RD	MS06
Belle Plains RD (1 - 179)	MS06
Belle Plains RD (181 - 999)	MS06
Belle Plains RD (182 - 1000)	MS06

2006 Moves - Streets

STREET NAME	INTO
Belle Plains RD (2 - 180)	MS06
Bellows AVE	DMS
Belmont CT	MS06
Bennington DR	MS06
Berkley PL	MS06
Berm LN	DMS
Berry Hill LN	MS06
Bertha LN	MS06
Bethany WAY	DMS
Bethel Church RD (1 - 597)	MS06
Bethel Church RD (2 - 738)	MS06
Bethel Church RD (599 - 599)	MS06
Bethel Church RD (601 - 737)	MS06
Betty Lewis DR	MS06
Big Oak PL	MS06
Bines LN	MS06
Birch LN	DMS
Birchwood RD	DMS
Bishop LN	DMS
Black Marsh RD	MS06
Blackwood RD	MS06
Blair RD	MS06
Blaisdell LN	DMS
Blake CT (8 - 14)	AGWMS
Blake CT (9 - 15)	AGWMS
Blake WAY	AGWMS
Blue Stone DR	MS06
Blysdale RD	MS06
Boggy Creek LN	MS06
Bonair ST	MS06
Boscobel RD	MS06
Boston CT	MS06
Bourne ST	MS06
Brad LN	MS06
Braddock DR	MS06
Bradford CT	MS06
Bradshaw LN	MS06
Bradstreet CT	AGWMS
Braxton LN	MS06
Briarwood DR	MS06
Brickert ST	MS06
Bridle Path LN	MS06
Broad Oak LN	MS06

2006 Moves - Streets

STREET NAME	INTO
Brooke RD (100 - 1048)	MS06
Brooke RD (101 - 1049)	MS06
Brookewood DR	MS06
Brooks Edge LN	DMS
Brooksbank CT	MS06
Brookstone DR	MS06
Brown CIR	MS06
Bryce CT	MS06
Bullocks LN	MS06
Bunker RD	DMS
Butler RD (1 - 303)	DMS
Butler RD (2 - 308)	DMS
Butler RD (309 - 379)	MS06
Butler RD (310 - 378)	MS06
Buttercup LN	DMS
Caisson RD	MS06
Calvalry Ridge RD	MS06
Calvert CT	MS06
Cambridge ST (1 - 139)	DMS
Cambridge ST (2 - 100)	DMS
Camden DR	DMS
Camelot CT	MS06
Cameo LN	MS06
Camp Selden RD	MS06
Canine CT	DMS
Cannon Ridge DR	MS06
Captain B LN	MS06
Carlisle CT	MS06
Carlton LN	MS06
Carmichael CT	AGWMS
Carol ST	MS06
Carosi RD	MS06
Caroway DR	MS06
Carroll CIR	MS06
Carter ST	DMS
Cary PL	MS06
Castle Rock DR	DMS
Cedar Knoll CT	DMS
Chamber DR	MS06
Chamonix DR	DMS
Chapel Estate DR	DMS
Chapel Green RD	MS06
Chapel Heights DR	MS06

Middle School Redistricting Moves 2006 - 2008

2006 Moves - Streets

STREET NAME	INTO
Charles ST	MS06
Chatham Heights BLVD	DMS
Chatham Heights RD (1 - 69)	MS06
Chatham Heights RD (133 - 151)	MS06
Chatham Heights RD (168 - 418)	MS06
Chatham Heights RD (169 - 419)	MS06
Chatham Heights RD (2 - 70)	MS06
Chatham Heights RD (71 - 131)	MS06
Chatham Heights RD (72 - 130)	MS06
Chatham LN	MS06
Cherry Tree LN	MS06
Cheyenne CT	DMS
Chichester DR	DMS
Christian CT	DMS
Claiborne AVE (100 - 104)	MS06
Claiborne AVE (101 - 109)	MS06
Claiborne AVE (215 - 505)	MS06
Claiborne AVE (216 - 506)	MS06
Clarke Hill RD	DMS
Clarion DR	MS06
Cleek LN	MS06
Cleremont DR	MS06
Clift ST	MS06
Clint LN	MS06
Clover Hill DR	AGWMS
Cobb ST	MS06
Cochrane LN	AGWMS
Colebrook RD (1 - 179)	MS06
Colebrook RD (181 - 349)	MS06
Colebrook RD (182 - 350)	MS06
Colebrook RD (2 - 180)	MS06
Collingwood DR	DMS
Colonial AVE	DMS
Commonwealth PL	DMS
Cool Spring RD	MS06
Cool Springs RD	MS06
Corduroy CT	AGWMS
Cornwallis DR	MS06
Corvair ST	DMS
Courthouse RD (1100-1299)	DMS
Courtney CT	MS06
Coventry CT	MS06
Cranston CT	AGWMS

2006 Moves - Streets

STREET NAME	INTO
Crawford LN	AGWMS
Creekway LN	MS06
Cross Cut LN	MS06
Crystal CT	MS06
Culpepper ST	MS06
Cumberland RD	DMS
Cummings DR	DMS
Custis CIR	MS06
Dairy LN	MS06
Daisy Hill LN	MS06
Danford CT	MS06
Davenport DR	DMS
Davidson DR	AGWMS
Davidson ST	DMS
Davis RD	MS06
Dawson DR	MS06
Daybreak LN	MS06
Deacon RD (1 - 399)	MS06
Deacon RD (2 - 330)	MS06
Deacon RD (332 - 600)	MS06
Deacon RD (401 - 599)	MS06
Deacon RD (601 - 999)	MS06
Deacon RD (602 - 998)	MS06
Debruen LN	MS06
Deep Meadow LN	MS06
Deep Well DR	MS06
Demian CT	AGWMS
Derby DR	MS06
Derr Forest DR	MS06
Deshazo LN	MS06
Dinwiddie CT	MS06
District Shop RD	MS06
Dobson LN	MS06
Dogwood DR	MS06
Dominion DR	DMS
Donna Dale DR	MS06
Dora LN	MS06
Dorian LN	MS06
Doris DR	MS06
Dove LN	MS06
Dudley LN	MS06
Duke AVE	MS06
Eagle CT	MS06

2006 Moves - Streets

STREET NAME	INTO
East Chatham Street	MS06
East ST	MS06
East Wildwood LN	MS06
Eastern View DR	MS06
Ecco DR	MS06
Edison LN	DMS
Edwards DR	MS06
Eleanor DR	MS06
Ellison CT	DMS
Elmwood DR	DMS
Emily LN	DMS
Encampment CT	MS06
Enola RD	MS06
Enon RD	DMS
Eskimo Hill RD (400 - 738)	MS06
Eskimo Hill RD (401 - 737)	MS06
Ethyl LN	DMS
Evergreen LN	DMS
Executive CIR	DMS
Fagan DR	DMS
Fairbanks CT	MS06
Fairfax CIR	MS06
Falling Water CT	MS06
Falmouth DR (600 - 620)	DMS
Falmouth DR (601 - 619)	DMS
Fannies LN	MS06
Federal DR	MS06
Feldspar WAY	MS06
Fenton PL	MS06
Ferguson DR	DMS
Ferry RD (1 - 155)	MS06
Ferry RD (157 - 549)	MS06
Ferry RD (158 - 550)	MS06
Ferry RD (2 - 156)	MS06
Fielding CIR	MS06
Fines LN	MS06
First ST	MS06
Fisher LN	MS06
Fitzgerald CT	MS06
Fitzhughs TRL	MS06
Fleetwood LN	MS06
Fleming PL	MS06
Florence LN	MS06

2006 Moves - Streets

STREET NAME	INTO
Florida Rock DR	DMS
Forest Lane RD	MS06
Forest Pointe WAY	MS06
Foundation DR	MS06
Fox Run LN	MS06
Frantz CT	MS06
Freeway LN	MS06
Fresh Water DR	MS06
Friendly CT	MS06
Gallagher LN	MS06
Galveston RD	DMS
Garden LN	DMS
Gateway DR	MS06
Gayle ST	DMS
Gincy LN	MS06
Glasgow ST	DMS
Glebe RD	MS06
Glen Oak RD	MS06
Glenalyice LN	DMS
Gleneagle DR	DMS
Gordon ST	DMS
Grafton ST	MS06
Graham ST	MS06
Grandview RD	MS06
Gray Point DR	MS06
Grays RD	MS06
Greenland CT	MS06
Greenleaf TERR	AGWMS
Greenhow LN	DMS
Greenway ST	MS06
Greenwood DR	MS06
Greenwood ST	MS06
Hamilton ST	MS06
Hamlin DR (1 - 39)	MS06
Hamlin DR (2 - 38)	MS06
Hamlin DR (40 - 200)	MS06
Hamlin DR (41 - 199)	MS06
Hampton DR	MS06
Hamstead RD	MS06
Hansford LN	MS06
Harding CT	MS06
Hardwick ST	MS06
Harwood CT	MS06

2006 Moves - Streets

STREET NAME	INTO
Havenwoods WAY	DMS
Hawks Nest DR	MS06
Hayward LN	MS06
Heather PL	MS06
Henderson ST	DMS
Henry Sealar LN	MS06
Herdmont DR	DMS
Heritage RD	MS06
Hickory Hill LN	MS06
High Water PL	MS06
Hill N Dale DR	MS06
Hillcrest TERR	MS06
Hilltop CT	MS06
Hilltop ST	MS06
Hoe Cake LN	MS06
Holden LN	DMS
Holgate LN	MS06
Holly CIR	MS06
Holly ST	MS06
Holly Tree LN	MS06
Hollywood Farm RD	MS06
Homers LN	MS06
Hooland CT	DMS
Hopkins RD	MS06
Hornets Nest LN	DMS
Horseshoe CIR	MS06
Hot Top RD	MS06
Howard CIR	MS06
Howdershelt LN	MS06
Hoyt ST	MS06
Hudson RD	MS06
Hulls Chapel RD	DMS
Hunter LN	MS06
Hunters CT	MS06
Hurkemp RD	MS06
Indian Wood LN	MS06
Infantry CT	MS06
Ingleside DR	DMS
Inglewood PL	MS06
Ironwood RD	MS06
Irving CT	AGWMS
Ivan LN	DMS
Ivory WAY	MS06

2006 Moves - Streets

STREET NAME	INTO
Ivy Creek LN	MS06
Jacks RD	MS06
Jackson ST	MS06
Jadip LN	DMS
Jan DR	MS06
Japazaws LN	MS06
Jay RD	MS06
Jefferson AVE (100 - 108)	MS06
Jefferson AVE (200 - 206)	MS06
Jefferson AVE (201 - 205)	MS06
Jefferson ST	MS06
Jeffries LN	DMS
Jenny Lynn RD	MS06
Jessica Rae LN	MS06
Jett DR	MS06
Jett ST	MS06
Jill CT	MS06
Joes RD	MS06
John A White LN	MS06
John Jay RD	MS06
John Roberts LN	MS06
Jordan LN	MS06
Julie LN	MS06
Kane WAY	AGWMS
Karen TERR	MS06
Kassy LN	AGWMS
Katrine CT	AGWMS
Kellogg Mill RD (649 - 951)	DMS
Kellogg Mill RD (650 - 878)	DMS
Kellogg Mill RD (880 - 880)	DMS
Kellogg Mill RD (882 - 998)	DMS
Kellogg Mill RD (953 - 953)	DMS
Kellogg Mill RD (955 - 999)	DMS
Kelshire CT	MS06
Kendallwood DR	MS06
Kennedy CIR	DMS
Kensington DR	MS06
Kent AVE	MS06
Kick A Poo LN	DMS
Kincaid CT	AGWMS
King Georges GRNT	MS06
King ST	DMS
Kings HWY (1 - 199)	MS06

2006 Moves - Streets

STREET NAME	INTO
Kings HWY (1671 - 1759)	MS06
Kings HWY (1672 - 1760)	MS06
Kings HWY (2 - 780)	MS06
Kings HWY (201 - 779)	MS06
Kings HWY (781 - 1669)	MS06
Kings HWY (782 - 1670)	MS06
Kline CT	AGWMS
Knotsanchor LN	MS06
Krieger LN	DMS
Lake Forest DR	DMS
Lake Shore DR	MS06
Lakebreeze WAY	DMS
Lancaster ST	DMS
Lansberry Park DR	MS06
Laurel Leaf DR	MS06
Lawrence LN	MS06
Layover LN	MS06
Leisure ST	AGWMS
Lendall LN	DMS
Leonard RD	MS06
Lewis CT	MS06
Lexington CT	MS06
Liberty LN	MS06
Linwood CT	MS06
Little Brook CIR	MS06
Little Creek LN	MS06
Little Falls RD	MS06
Little Field DR	MS06
Little Oak RD	MS06
Little ST	MS06
Little Whim RD	MS06
Livingston CIR	MS06
Lockwood DR	MS06
Locust Grove Farm LN	MS06
Locust Hill LN	MS06
Long CT	MS06
Longfellow CT	AGWMS
Lookout CIR	DMS
Lord Fairfax DR	MS06
Lorenzo DR	MS06
Lucks DR	MS06
Lucy LN	DMS
Lunesford CT	DMS

2006 Moves - Streets

STREET NAME	INTO
Lupton ST	MS06
Macallister LN	AGWMS
Madison AVE	MS06
Magnolia DR	AGWMS
Magnolia PL	DMS
Manor LN	DMS
Maple ST	MS06
Marie LN	MS06
Marion ST	MS06
Market ST	MS06
Marshall PL	MS06
Marshall Woods DR	MS06
Matthew LN	MS06
May ST	MS06
McCarty RD	MS06
McCauley LN	MS06
Meadow DR (1400 - 1510)	MS06
Meadow DR (1401 - 1511)	MS06
Meadow DR (1600 - 1718)	MS06
Meadow DR (1601 - 1717)	MS06
Meadow DR (1800 - 1834)	MS06
Meadow DR (1801 - 1835)	MS06
Meadow DR (2000 - 2010)	MS06
Meadow DR (2001 - 2009)	MS06
Melanie Hollow LN	MS06
Melchers DR	DMS
Melville CT	AGWMS
Melvin DR	DMS
Mennis CT	MS06
Mercer LN	MS06
Meredith LN	MS06
Middle Run DR	DMS
Mills CT	MS06
Mimosa ST	MS06
Mintleaf ST	DMS
Mintwood DR	MS06
Miracle Valley LN	MS06
Monroe AVE	MS06
Montague Loop	MS06
Montgomery DR	AGWMS
Moorwood DR	DMS
Mount Vernon AVE	MS06
Mountain AVE	MS06

2006 Moves - Streets

STREET NAME	INTO
Mountain View RD (1310 - 1310)	DMS
Mountain View RD (305 - 435)	DMS
Mountain View RD (306 - 434)	DMS
Mountain View RD (436 - 1270)	DMS
Mountain View RD (437 - 1269)	DMS
Muddy Creek LN	MS06
Mundy LN	MS06
Musket CT	MS06
Musselman RD	DMS
Myers DR	MS06
Nannies LN	MS06
Naomi RD	MS06
Nelson ST	MS06
New Hope Church RD (1 - 163)	MS06
New Hope Church RD (165 - 499)	MS06
New Hope Church RD (166 - 500)	MS06
New Hope Church RD (2 - 164)	MS06
Newton PL	MS06
Newton RD	MS06
Nicholson LN	AGWMS
North Jenny Lynn RD	MS06
North Pointe DR	MS06
North Randolph RD	MS06
Northside DR	MS06
Oak Crest CT	DMS
Oak Tree CIR	DMS
Oakenwold LN	DMS
Oakleigh PL	MS06
Octagon TRL	MS06
Old Creekside RD	MS06
Old Landing CT	MS06
Olde Forge DR	DMS
Olive PL	MS06
Osprey LN	MS06
Oxford AVE	MS06
Page ST	MS06
Palmer CT	DMS
Paradise CT	DMS
Patrick Henry ST	MS06
Patrick PL	DMS
Paul Hill RD	MS06
Payton CT	MS06
Payton DR	MS06

Middle School Redistricting Moves 2006 - 2008

2006 Moves - Streets

STREET NAME	INTO
Peaceful CT	AGWMS
Peachtree LN	DMS
Pebble PL	MS06
Pebblebrook DR	DMS
Pendleton RD	MS06
Penny LN	MS06
Perry DR	MS06
Perry Winkle LN	MS06
Petroleum LN	DMS
Phillips ST	MS06
Pickering RD	MS06
Pickett LN	AGWMS
Pierros PL	MS06
Pine RD	MS06
Pleasure CT	AGWMS
Poe PL	AGWMS
Pointers RDG	MS06
Pollock ST	MS06
Ponderosa PL	MS06
Potomac AVE	MS06
Potomac Run RD	MS06
Pratt ST (200 - 208)	MS06
Pratt ST (201 - 449)	MS06
Pratt ST (210 - 212)	MS06
Pratt ST (214 - 450)	MS06
Prescott LN	MS06
Pribble LN	MS06
Prospect DR	MS06
Pudding Hill RD	MS06
Purvis LN	MS06
Quail Ridge LN	AGWMS
Quail Ridge, APU 114)	AGWMS
Quarles RD	DMS
Quartz CIR	MS06
Quinton LN	MS06
Rabbit RD	MS06
Railroad LN	MS06
Ramoth Church RD (923 - 935)	DMS
Randolph RD	MS06
Rapids Way	MS06
Raquel CT	MS06
Raub CT	MS06
Ravenwood DR	DMS

2006 Moves - Streets

STREET NAME	INTO
Red Fern LN	DMS
Red Fox LN	DMS
Red Oak DR	DMS
Redman DR	MS06
Redskin DR	MS06
Regiment LN	MS06
Regina LN	MS06
Rehoboth DR	DMS
Revell RD	MS06
Ridge Hollow DR	MS06
Ridge Pointe LN	MS06
Ringgold RD	MS06
River Bend DR	MS06
River Farm DR	MS06
River RD	MS06
Rivercrest DR	DMS
Riveredge RD	DMS
Riverview DR	MS06
Roberson LN	MS06
Robinson LN	DMS
Rochelle CT	MS06
Rocking Horse WAY	MS06
Rockinghorse WAY	MS06
Rodney LN	MS06
Rogers ST	MS06
Rosemont CT	MS06
Roseville CT	AGWMS
Rowser RD	DMS
Rubins Walk	MS06
Rufus RD	MS06
Rumford RD	MS06
Russell RD	DMS
Rustic Ridge RD (1 - 99)	MS06
Rustic Ridge RD (2 - 18)	MS06
Rustic Ridge RD (20 - 20)	MS06
Rustic Ridge RD (22 - 98)	MS06
RV PKWY	DMS
Salvington RD	MS06
Sams RD	MS06
Samuels LN	DMS
Sandlewood TERR	MS06
Sandusky CT	DMS
Sandy Ridge CT	MS06

Middle School Redistricting Moves 2006 - 2008

2006 Moves - Streets

STREET NAME	INTO
Sandy Ridge RD	MS06
Scott DR	MS06
Scottsdale DR	MS06
Seaman CT	MS06
Seay CT	MS06
Sebastian RD	MS06
Sequoia LN	MS06
Serence CT	AGWMS
Serendipity LN	MS06
Shady Glen CT	MS06
Shady Hill LN	DMS
Sharpsburg LN	MS06
Shauns LN	MS06
Shaw CT	MS06
Shelton Shop RD	AGWMS
Shephard CT	MS06
Sherri LN	MS06
Sherwood DR	MS06
Sherwood Forest Farm RD	MS06
Short ST	DMS
Sierra DR (1901 - 1935)	MS06
Sierra DR (1924 - 2020)	MS06
Sierra DR (2001 - 2019)	MS06
Sierra DR 1902 - 1922)	MS06
Silver CIR	MS06
Silver Ridge LN	MS06
Sinclair ST	AGWMS
Sledgehammer DR	DMS
Sleepy Cove CT	DMS
Sleepy Hollow TRL	MS06
Smith ST	MS06
Snellings LN	DMS
Sonny & Sam CT	MS06
Sonny LN	MS06
South Pointe LN	MS06
Southern View DR	MS06
Southside DR	MS06
Spillmans LNDG	MS06
Spring CT	MS06
Springbrook DR	DMS
Springfield LN	MS06
Spyglass LN	AGWMS
St Marys LN (13 - 265)	AGWMS

2006 Moves - Streets

STREET NAME	INTO
St Marys LN (14 - 264)	AGWMS
Stableside LN	MS06
Stacy LN	DMS
Stafford Ridge RD	DMS
Stafford Stone DR	AGWMS
Stage RD	MS06
Stagecoach RD	MS06
Steeplechase RD	MS06
Stones Mill LN	DMS
Stream View LN	DMS
Stuart ST	MS06
Sullivan DR	MS06
Summerfield LN	MS06
Sunset Ridge LN	MS06
Sussex ST	MS06
Swan DR	MS06
Sweetbriar CT	MS06
Sweetbriar DR	MS06
Sycamore Ridge RD	MS06
Tally Ho DR	MS06
Taylor ST	MS06
Tazewell ST	MS06
Temont CT	MS06
The Vance WAY	MS06
Thomas LN	DMS
Thompson AVE	MS06
Tower LN	DMS
Towering Oaks LN	MS06
Town & Country DR (1 - 109)	MS06
Town & Country DR (111 - 111)	MS06
Town & Country DR (113 - 155)	MS06
Town & Country DR (2 - 154)	MS06
Trails End DR	MS06
Trails End LN	MS06
Trey CT	MS06
Truslow RD (501 - 809)	DMS
Truslow RD (502 - 808)	DMS
Tupper LN	MS06
Twain CT	AGWMS
Twin Lake CT	MS06
Tyler LN	MS06
Tyson DR	DMS
Valley Forge CT	MS06

2006 Moves - Streets

STREET NAME	INTO
Valley View PL	MS06
Vernon ST	DMS
Vesta DR	MS06
Victory CT	MS06
Violas LN	DMS
Virgies LN	MS06
Wade CT	MS06
Wagonroad LN	DMS
Wakefield AVE	MS06
Wakefield PL	MS06
Walking Path LN	MS06
Walking Path RD	MS06
Wall ST	DMS
Walt Whitman BLVD	AGWMS
Walter CIR	DMS
Warren DR	MS06
Warrenton RD (1 - 401)	DMS
Warrenton RD (2 - 400)	DMS
Washington ST	DMS
Wateredge LN	DMS
Watersprite CIR	DMS
Waugh PT	MS06
Wayne ST	MS06
Waynewood CIR	DMS
Welford LN	MS06
Well LN	MS06
West Cambridge ST	DMS
West Wildwood LN	MS06
Westmoreland DR	MS06
Westmoreland PL	MS06
Westview DR	MS06
Westwood DR	MS06
White Oak RD (1 - 127)	MS06
White Oak RD (120 - 260)	MS06
White Oak RD (131 - 293)	MS06
White Oak RD (2 - 118)	MS06
White Oak RD (262 - 548)	MS06
White Oak RD (295 - 417)	MS06
White Oak RD (419 - 647)	MS06
White Oak RD (550 - 650)	MS06
White Oak RD (649 - 695)	MS06
White Oak RD (652 - 696)	MS06
White Oak RD (697 - 1599)	MS06

2006 Moves - Streets

STREET NAME	INTO
White Oak RD (698 - 1600)	MS06
Wickham CT	MS06
Williams DR	MS06
Willow LN	DMS
Willow ST	MS06
Willowdale LN	MS06
Willowmere CT	AGWMS
Willowmere Pond RD	AGWMS
Windsor CIR	MS06
Windy Ridge LN	MS06
Wineberry LN	MS06
Winsome DR	DMS
Winsome LN	DMS
Winston PL	MS06
Winter Wheat LN	DMS
Winterberry DR	DMS
Wintergreen LN	AGWMS
Wolcott RD	MS06
Wood Landing RD (1 - 455)	MS06
Wood Landing RD (182 - 182)	MS06
Wood Landing RD (184 - 454)	MS06
Wood Landing RD (2 - 86)	MS06
Wood Landing RD (88 - 88)	MS06
Wood Landing RD (90 - 180)	MS06
Wood Run RD	DMS
Woodcrest LN	DMS
Woodland TERR	MS06
Woodlawn DR	MS06
Woodlawn TERR	MS06
Woodview DR	MS06
Worman Ridge DR	MS06
Worman Ridge LN	MS06
Wyatt LN	DMS
Wyche RD	DMS
Wyne DR	DMS
Wynngate CT	MS06
Yendor WAY	MS06
Yorktown DR	MS06

PROPOSED 2006 MIDDLE SCHOOL ZONES

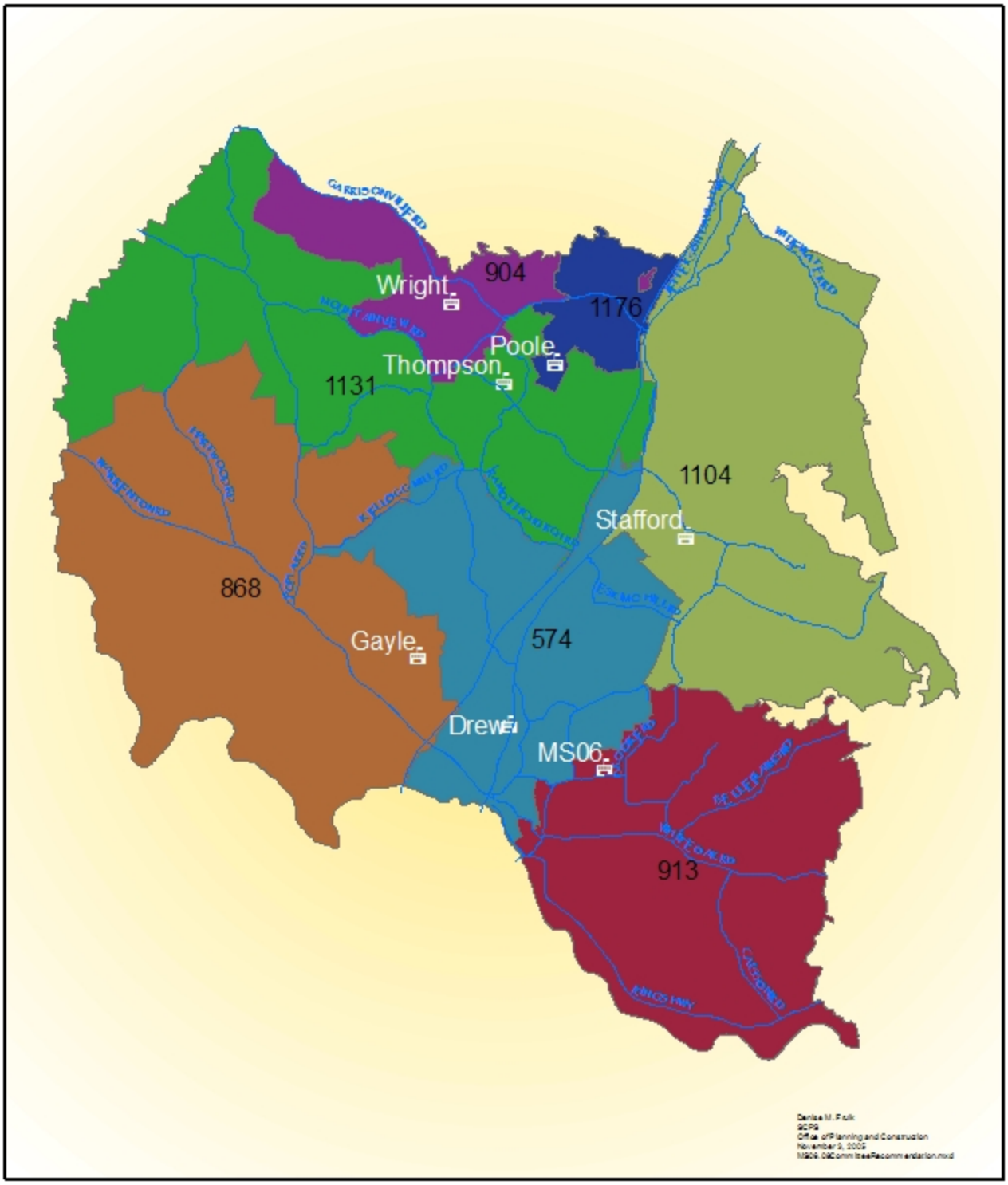

PROPOSED 2007 MOVES

Middle School Redistricting Moves 2006 - 2008

2007 Moves - Streets

THIS IS A PRELIMINARY STREET LIST. IT IS SUBJECT TO REVISION THROUGHOUT THE REDISTRICTING PROCESS. PLEASE REFER TO REDISTRICTING MAPS AND CONTACT THE OFFICE OF PLANNING AND CONSTUCTION TO VERIFY STREET INFORMATION.

STREET NAME	INTO
Alderwood DR	AGWMS
Barrington Woods BLVD	AGWMS
Beaver Lodge RD	AGWMS
Black Oak LN	AGWMS
Concord DR	AGWMS
Fox ST	AGWMS
Glade DR	AGWMS
Grace Woods LN	AGWMS
Grapevine LN	AGWMS
Halstead DR	AGWMS
Harwill CT	AGWMS
Harwill DR	AGWMS
Helm CT	AGWMS
Hidden Lake DR	AGWMS
Hidden LN	AGWMS
Hilda DR	AGWMS
Holly DR	AGWMS
Holly LN	AGWMS
Indian LN	AGWMS
Inheritance PL	AGWMS
Joshua RD (172 - 302)	AGWMS
Lake View LN	AGWMS
Laurel LN	AGWMS
Longview DR	AGWMS
Lt Howard LN	AGWMS
Memphis DR	AGWMS
Mill LN	AGWMS
Rockhill LN	AGWMS
Ryland RD	AGWMS
Springhill RD	AGWMS
Stafford Manor Way	AGWMS
Tower Hill RD (12729 - 12729)	AGWMS
Tower Hill RD (12743 - 12743)	AGWMS
Tower Hill RD (12771 - 12771)	AGWMS
Trillium DR	AGWMS
Turnstone CT	AGWMS
Upper Mill WAY	AGWMS
Walnut Ridge DR	AGWMS
Williamjsburg CT	AGWMS
Williamsburg CT	AGWMS

PROPOSED 2007 MIDDLE SCHOOL ZONES

PROPOSED 2008 MOVES

Middle School Redistricting Moves 2006 - 2008

2008 Moves - Streets

THIS IS A PRELIMINARY STREET LIST. IT IS SUBJECT TO REVISION THROUGHOUT THE REDISTRICTING PROCESS. PLEASE REFER TO REDISTRICTING MAPS AND CONTACT THE OFFICE OF PLANNING AND CONSTUCTION TO VERIFY STREET INFORMATION.

STREET NAME	INTO
Acadia ST	MS08
Admiral Cove	MS08
Admiral DR	MS08
Agecroft DR	MS08
Alda Rae CT	MS08
Alice CT	MS08
Allegheny CT	MS08
Anchor Cove	MS08
Anita DR	MS08
Aquia Crest LN	MS08
Aquia DR (1 - 1499)	MS08
Aquia DR (1500 - 2268)	MS08
Aquia DR (1501 - 3003)	MS08
Aquia DR (2 - 1498)	MS08
Aquia DR (2270 - 3804)	MS08
Aquia DR (3005 - 3805)	MS08
Arkendale RD	MS08
Atlantic DR	MS08
Austin Ridge DR	SMS
Barclay LN	MS08
Barley Mill CT	MS08
Barlow House CT	SMS
Barrett CT	MS08
Basket CT	SMS
Battersea LN	MS08
Battleship Cove	MS08
Bay Cove	MS08
Beacon Cove	MS08
Bell Vine DR	SMS
Bella Vista CT	MS08
Belladonna LN	SMS
Bellflower CT	SMS
Bells Hill RD	SMS
Bells Ridge DR	SMS
Bellview CT	SMS
Big Bend Way	MS08
Big Cliffs LN	MS08
Birkenhead LN	MS08
Birmingham WAY	MS08
Bismarck DR	MS08
Blackbeard DR	MS08
Blacksmith CT	SMS
Bloomington LN	MS08
Bloomsbury CT	MS08
Blossom LN	MS08
Blueberry CT	SMS

2008 Moves - Streets

STREET NAME	INTO
Boathouse WAY	MS08
Booth CT	SMS
Bosun Cove	MS08
Boulder DR	SMS
Bow Cove	MS08
Bradbury WAY	MS08
Brattleboro DR	MS08
Breakers Edge CT	MS08
Brent Point RD	MS08
Brentsmill DR	MS08
Brenwick CT	MS08
Bridgewood CT	MS08
Brighton WAY	MS08
Bristol CT	MS08
Brompton LN	MS08
Broomfield DR	MS08
Broyhill CT	MS08
Brush Everard CT (1 - 37)	SMS
Brush Everard CT (2 - 40)	SMS
Brush Everard CT (39 - 137)	SMS
Brush Everard CT (42 - 136)	SMS
Buckner LN	MS08
Bulkhead Cove	MS08
Buoy DR	MS08
Byrum ST	SMS
Cabinet Maker CT	SMS
Canvas Back DR	MS08
Canvasback CT	MS08
Cape Cod DR	MS08
Captain Johns Cove	MS08
Caraway ST	MS08
Cardamom LN	MS08
Cardiff PL	MS08
Carlsbad DR	MS08
Carnaby ST	SMS
Cascades CT	SMS
Castle CT	MS08
Castlebury CT	SMS
Cedar Ridge DR	MS08
Century CT	SMS
Century ST	SMS
Chadwick DR	MS08
Channel Cove	MS08
Charing Cross CT	MS08
Charlottes WAY	MS08
Chelsea Manor LN	MS08
Chesapeake Cove	MS08
Chesterbrook CT	MS08
Chestnut DR	SMS
Chopawamsic WAY	MS08

2008 Moves - Streets

STREET NAME	INTO
Cimarron CT	MS08
Clara ST	MS08
Clark LN	MS08
Clearview LN	MS08
Clearwater CT	MS08
Clement DR	MS08
Cliff CIR	MS08
Clifton Chapel LN	MS08
Clifton Point Cove	MS08
Clippership Cove	MS08
Clippership DR	MS08
Coachman DR	MS08
Coast Guard DR	MS08
Coastal Sands DR	MS08
Columbia WAY	MS08
Columbus Cove	MS08
Columbus DR	MS08
Commander Cove	MS08
Commodore Cove	MS08
Constitution DR	MS08
Coral Reef Cove	MS08
Cork ST	SMS
Country CT	SMS
Courage LN	MS08
Crater LN	MS08
Creek View DR	MS08
Creekside CT	MS08
Crest LN	SMS
Cross RD	MS08
Crows Nest Cove	MS08
Cruiser DR	MS08
Cutter Cove	MS08
CY Kelly DR	MS08
Darden CT	MS08
Dauntesey WAY	MS08
Decatur RD	MS08
Decatur Woods LN	MS08
Deer Ridge LN	MS08
Delaware DR	MS08
Den Rich RD	MS08
Denali DR	MS08
Derrick LN	MS08
Destroyer Cove	MS08
Dewey DR	MS08
Dewitt CT	SMS
Doc Stone RD (1 - 105)	MS08
Doc Stone RD (107 - 123)	MS08
Doc Stone RD (108 - 120)	MS08
Doc Stone RD (122 - 1000)	MS08
Doc Stone RD (125 - 999)	MS08

2008 Moves - Streets

STREET NAME	INTO
Doc Stone RD (2 - 106)	MS08
Dolphin cove	MS08
Dorset CT	MS08
Dottie LN	MS08
Dover PL (100 - 114)	MS08
Dover PL (101 - 113)	MS08
Dover PL (200 - 202)	MS08
Draper CIR	MS08
Driftwood LN	MS08
Drum CT	SMS
Earley CT	MS08
Edinburgh WAY	MS08
Edrington CT	MS08
Egret CT	MS08
Elliott LN	MS08
Elm Tree CT	MS08
Enchanted WAY	MS08
England DR	MS08
Essex ST	SMS
Everglades LN	MS08
Fair Oaks AVE	SMS
Farragut DR	MS08
Fathom Cove	MS08
Favour CT	MS08
Fern Oak CIR	MS08
Fife ST	SMS
Flagstone CT	MS08
Flippo RD	MS08
Floyd LN	MS08
Folk CT	SMS
Foresail Cove	MS08
Foreston Woods DR	MS08
Founders CIR	MS08
Foxwood DR	MS08
Francis CT	SMS
Frederick PL	MS08
Gallery WAY	SMS
Galway LN	SMS
Garrisonville RD (2 - 98)	MS08
Gatehouse RD	MS08
Geddy RD	SMS
George Mason RD	MS08
George ST	MS08
Glacier WAY	MS08
Goal CT	SMS
Grassland ST	MS08
Green Bell LN	SMS
Griffis LN	MS08
Grosvenor LN	MS08
Guinns LN	MS08

2008 Moves - Streets

STREET NAME	INTO
Gulf Cove	MS08
Gull Cove	MS08
Gunston RD	SMS
Harbour Cove	MS08
Harbour DR	MS08
Harmony CT	MS08
Harpoon Cove	MS08
Harpoon DR	MS08
Hemlock DR	MS08
Herring Creek LN	MS08
Hillside CT	MS08
Holland Park WAY	MS08
Holly Knoll CT	SMS
Hollywood AVE	MS08
Hot Springs WAY	MS08
Hubbard CT	SMS
Hunting Creek CIR	MS08
Hyde Park	MS08
Indian View CT	MS08
Ironside Cove	MS08
Isabella DR	MS08
Jamestown CT	SMS
Jefferson Davis HWY (2571 - 3159)	MS08
Jefferson Davis HWY (2109, 2569)	SMS
Jefferson Davis HWY (2572 - 3158)	MS08
Jefferson Davis HWY (3160 - 4050)	MS08
Jefferson Davis HWY (3161 - 4049)	MS08
John Paul Jones DR	MS08
Jolly Rodger Cove	MS08
Kings Crest DR	MS08
Knapp RD	MS08
Lafayette ST (1 - 37)	SMS
Lafayette ST (2 - 38)	SMS
Lafayette ST (39 - 71)	SMS
Lafayette ST (40 - 70)	SMS
Lake DR	MS08
Langley CT	MS08
Langley DR	MS08
Leaf Miner DR	MS08
Leeds CT	MS08
Lesesne PL	MS08
Lighthouse Cove	MS08
Little Branch LN	MS08
Little Forest Church RD	MS08
London WAY	MS08
Lusitania DR	MS08
Lusterleaf CT	MS08
Mallard RD	MS08
Manila Cove	MS08
Maple DR	SMS

2008 Moves - Streets

STREET NAME	INTO
Marine Cove	MS08
Maritime WAY	MS08
Mary DR	MS08
Maryanne AVE	MS08
Massau CT	SMS
Mast Cove	MS08
Mavel PL	MS08
Mayfair PL	MS08
Mcmillion DR	MS08
Meadow View CT	MS08
Mediterranean DR	MS08
Merrimac DR	MS08
Merryview DR	MS08
Mickelson LN	MS08
Middlebury DR	MS08
Midshipman CIR	MS08
Midshipman DR	MS08
Midway RD	MS08
Minor DR	MS08
Monitor Cove	MS08
Monitor DR	MS08
Mooring CT	MS08
Morrissey Stone CT	SMS
Mount Perry DR	MS08
Mountaintop CT	MS08
Mynell ST	MS08
Mystic View RD	MS08
Naples RD	MS08
Native LN	MS08
Nautical Cove	MS08
Newbury DR	MS08
Newport CT	SMS
Nicolet DR	MS08
Niday PL	MS08
Nina Cove	MS08
Norman RD	MS08
Oak DR	SMS
Oakshade DR	MS08
Oakview CT	MS08
Ocala CT	MS08
Oconee Way	MS08
Ohio ST	MS08
Old Mount RD	MS08
Olympic DR	MS08
Onyx CT	MS08
Ortega ST	MS08
Ottinger LN	MS08
Oxen CT	SMS
Oyster Bay Cove	MS08
Palisades DR	MS08

2008 Moves - Streets

STREET NAME	INTO
Park Ridge CT	MS08
Patriot WAY	SMS
Pelican Cove	MS08
Pembroke LN	MS08
Pepper Tree LN	SMS
Peru CT	MS08
Picadilly LN (100 - 116)	MS08
Picadilly LN (101 - 115)	MS08
Pike PL	MS08
Pilgrim Cove	MS08
Pinta Cove	MS08
Pleasant DR	MS08
Plymouth DR	MS08
Pomeroy CT	MS08
Popes Creek LN	MS08
Port Aquai DR	MS08
Port Aquia DR	MS08
Port Cove	MS08
Portugal Cove	MS08
Portugal DR	MS08
Potomac DR	MS08
Potomac Hills DR	MS08
Quarry Oaks DR	MS08
Quarry RD	MS08
Raft Cove	MS08
Raleigh LN	SMS
Rapidan CT	MS08
Raspberry LN	MS08
Raynard DR	MS08
Rectory LN	MS08
Red Maple CT	MS08
Regatta LN	MS08
Renee RD	MS08
Revere CT	SMS
Richmond Cove	MS08
Richmond DR	MS08
Robert ST	MS08
Robin RD	MS08
Rock Raymond CT	MS08
Roger Wayne DR	MS08
Rolling Hill CT	SMS
Runyon CT	MS08
Rye Creek DR	MS08
Sail Cove	MS08
Sand Dollar Cove	MS08
Sandpiper TERR	MS08
Sandy LN	MS08
Santa Maria DR	MS08
Savoy PL	MS08
Schooner DR	MS08

2008 Moves - Streets

STREET NAME	INTO
Schooner WAY	MS08
Scotland CIR	SMS
Searsburg CT	MS08
Seaspray TERR	MS08
Serenity LN	MS08
Shady Cove LN	MS08
Shannon DR	SMS
Shields LN	SMS
Shore DR	MS08
Short Branch RD	MS08
Signal WAY	MS08
Sloop Cove	MS08
Smokewood CT	MS08
Spain DR	MS08
Spinnaker WAY	MS08
Stable Cove	MS08
Staffordboro BLVD	MS08
Starboard Cove	MS08
Stateroom DR	MS08
Stern Cove	MS08
Steven CIR	MS08
Stingray Cove	MS08
Stingray CT	MS08
Stoney Brook CT	SMS
Summit Ridge LN	SMS
Sunningdale DR	MS08
Sunny Hill CT	SMS
Sunnyside DR	MS08
Sunnyside ST	MS08
Sunset LN	MS08
Sunset Ridge CT	MS08
Susa DR	MS08
Susan ST	MS08
Sutton CT	MS08
Swansea Cove	MS08
Tahoe TRL	MS08
Tamerlane DR	MS08
Tapestry CT	SMS
Tavern RD	SMS
Telegraph RD	MS08
Terrace DR	MS08
Thaxton CT	MS08
Titanic DR	MS08
Townsend CT	MS08
Tracey ST	MS08
Tradewinds TERR	MS08
Tralfalgar DR	MS08
Tribal LN	MS08
Triumph LN	MS08
Twin Brook LN	SMS

Middle School Redistricting Moves 2006 - 2008

2008 Moves - Streets

STREET NAME	INTO
Valley Ridge DR	MS08
Vessel DR	MS08
Victoria DR	MS08
View DR	MS08
Viking LN	MS08
Vineyard CT	SMS
Virginia Bell CT	SMS
Voyage Cove	MS08
Voyage DR	MS08
Wallace LN	SMS
Waller Point DR	MS08
Washington DR	MS08
Wave DR	MS08
Westminister LN	MS08
Whaler Cove	MS08
Wheelwright LN	SMS
White Pine CIR	MS08
Widewater RD	MS08
Widewater TRL	MS08
Wild Oak LN	MS08
William & Mary LN	MS08
Willies LN	MS08
Wilmington DR	MS08
Wilson Cove	MS08
Wimbeldon CT	MS08
Wind Ridge DR	MS08
Windjammer CT	MS08
Windjammer LN	MS08
Winterwood CT	MS08
Winthrop WAY	MS08
Woodmont CT	SMS
Woodrow DR	MS08
Woodstream BLVD	MS08
York CT	SMS
Yosemite RDG	MS08

PROPOSED 2008 MIDDLE SCHOOL ZONES

COMMITTEE RECOMMENDATION FOR REDISTRICTING MIDDLE SCHOOLS 2006 AND 2008

2006 MOVES

AGWMS - IN: APU 116, 114 (North of Mountain View)
DMS - IN: APUs 124, 125, 126, 129, 149, 164 (Below Ramoth Church and East of 95), 142 (Below Kellogg Mill)
OUT: APUS 101, 102, 103, 130, 132, 133, 134, 135, 136, 138, 139
GMS - IN: NONE OUT: APUS 101, 125, 126, 129, 137, 142 (Below Kellogg Mill), 149
TMS - IN: NONE OUT: APU 164 (Below Ramoth Church and East of 95)
MS06 - IN: 101, 102, 103, 125, 126, 130, 132, 133, 134, 135, 136, 137, 138, 139

SCHOOL	Capacity	6	7	8	**TOTAL**
AGWMS	820	276	297	331	**904**
DMS	800	185	182	207	**574**
GMS	1100	278	308	282	**868**
HHPMS	1100	339	397	439	**1176**
SMS	1100	356	364	384	**1104**
TMS	1100	376	375	380	**1131**
MS06	1100	301	300	312	**913**
	7120	2111	2224	2336	**6671**

2007 MOVES

AGWMS - IN: APU 113 (North of Poplar), 118
TMS - OUT: APU 113 (North of Poplar), 118

SCHOOL	Capacity	6	7	8	**TOTAL**
AGWMS	1050	307	301	321	**929**
DMS	800	204	207	204	**615**
GMS	1100	348	315	345	**1008**
HHPMS	1100	364	349	407	**1120**
SMS	1200	410	393	401	**1203**
TMS	1100	362	390	390	**1142**
MS06	1100	273	310	310	**892**
	7450	2268	2265	2377	**6910**

2008 MOVES

AGWMS - OUT: APU 176
HHPMS - OUT: APU 150
SMS - OUT: APU 170, APU 171, APU 172, APU 173, APU 174, APU 175 IN: APU 159, 165
TMS - OUT: APU 159, 165
MS08 - IN: APU 150, 170, 171, 172, 173, 174, 175, 176

SCHOOL	Capacity	8	9	10	**TOTAL**
AGWMS	1050	300	297	293	**890**
DMS	800	226	225	228	**679**
GMS	1100	349	383	350	**1082**
HHPMS	1100	340	330	317	**987**
SMS	1200	244	283	285	**812**
TMS	1100	258	285	293	**836**
MS06	1100	293	279	316	**887**
MS08	1100	330	323	321	**975**
	8550	2340	2406	2402	**7147**

NOTES

1. Differences from projections are due to rounding.

2. Transfers are included and have been rolled out.